

















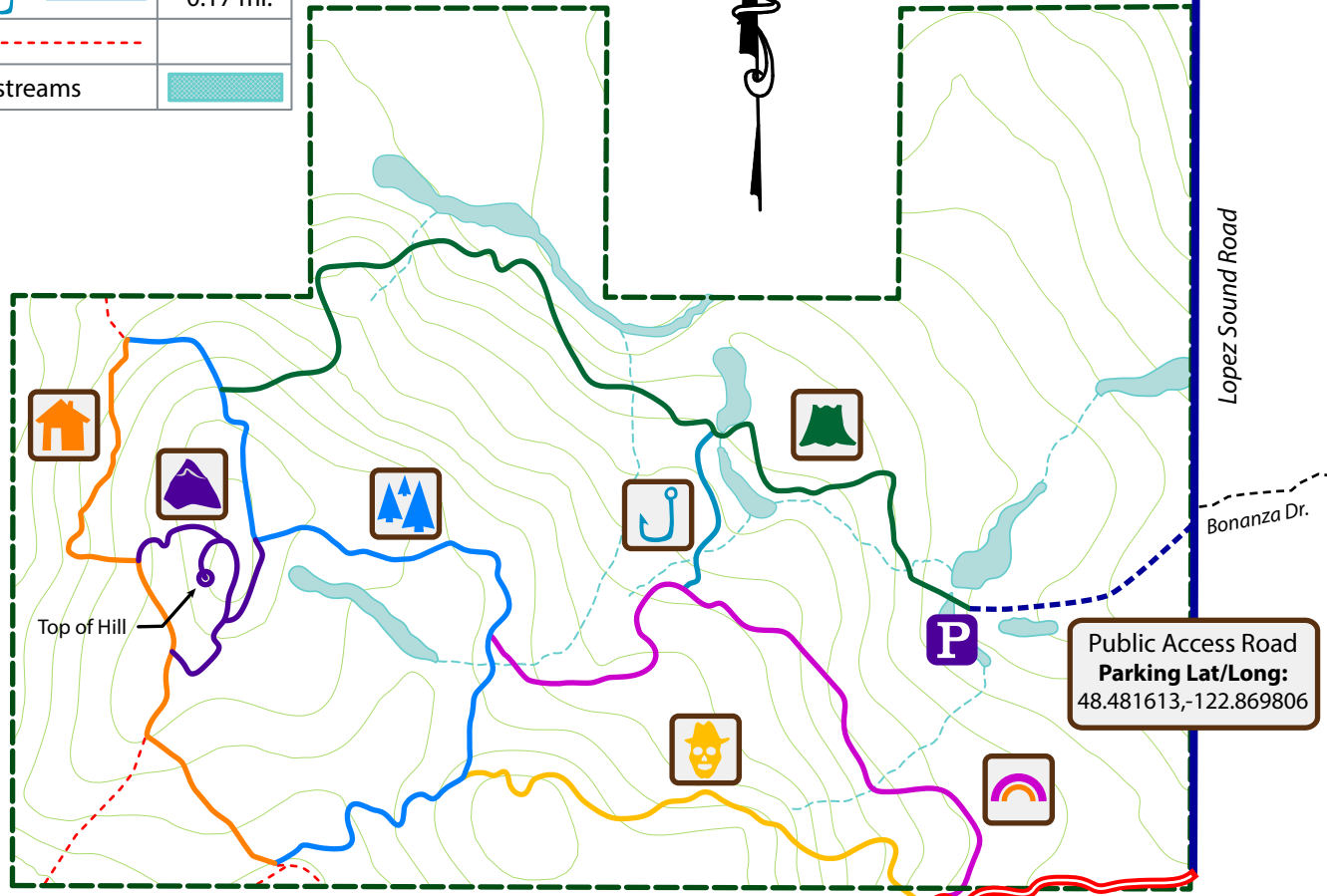
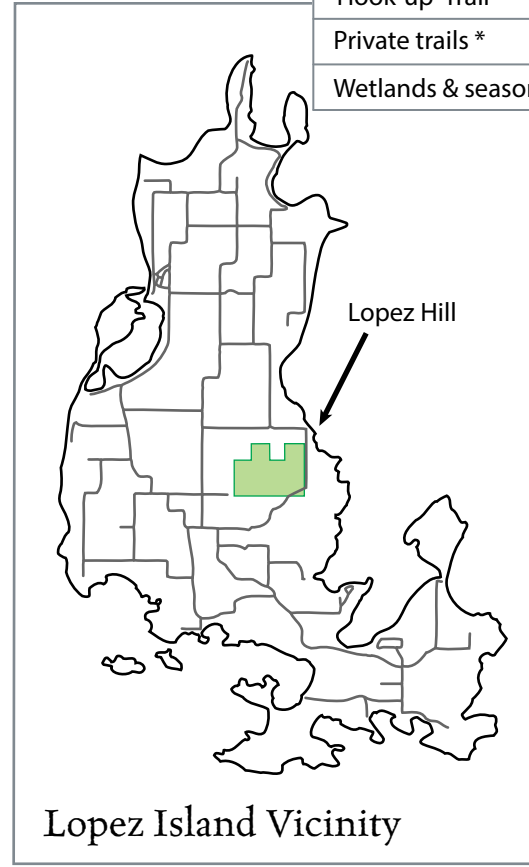
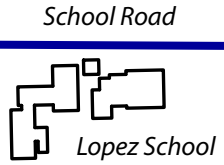
Lopez Hill Trails

Lopez Island, WA

- 
NO
 MOTORIZED
 VEHICLES
- 
NO
 FIRES
- 
NO
 CAMPING
- 
PARKING

Trail Legend		
Trail Name	Icon & color	Distance
3 Cedars Trail	 	0.90 mi.
Muerte Trail	 	0.50 mi.
Rainbow Trail	 	0.70 mi.
Dojo Trail	 	0.61 mi.
Burnt Stump Trail	 	0.91 mi.
Hilltop Trail	 	0.40 mi.
Hook-up Trail	 	0.17 mi.
Private trails *		
Wetlands & seasonal streams		

** Private trails are shown for reference only. Please respect surrounding landowners by staying on public trails.*



Lopez Hill Road
 (No public access to Lopez Hill)

UNIMPROVED COUNTY ROAD
 MAY BE IMPASSABLE IN WINTER